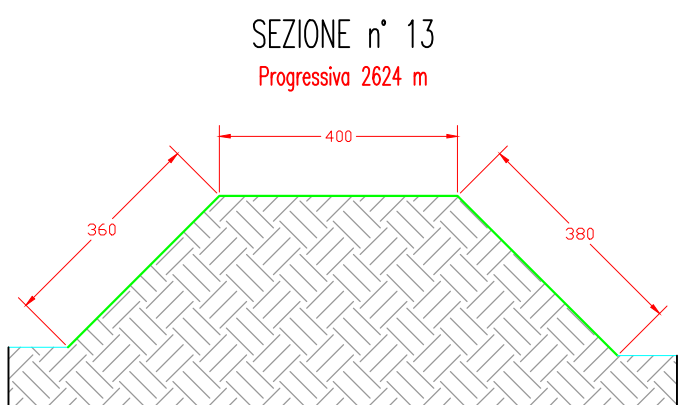
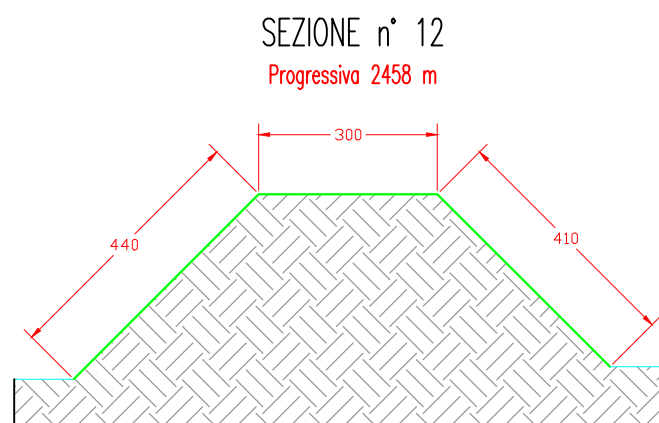
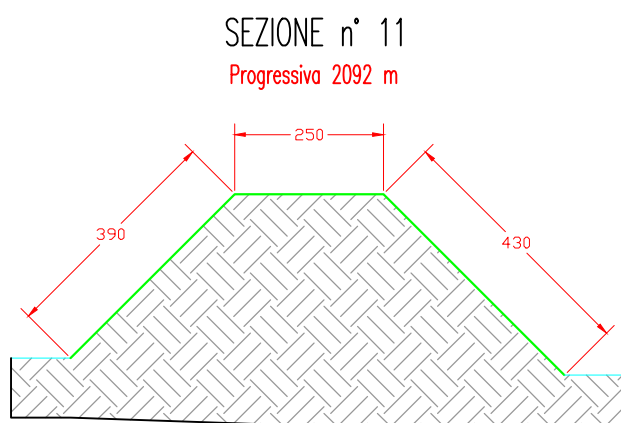
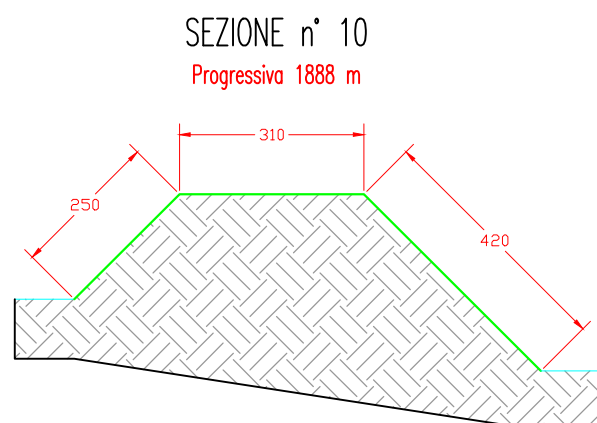
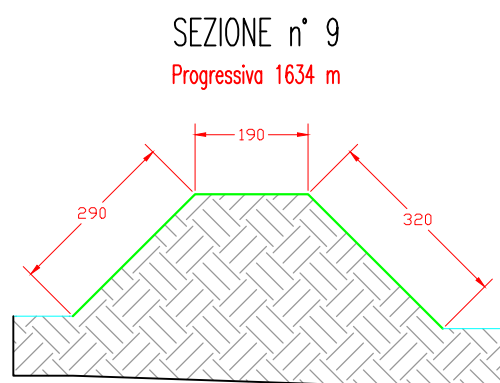
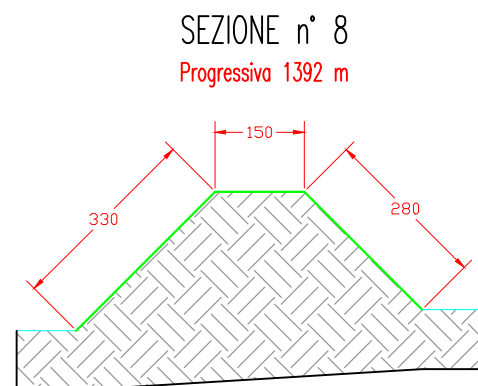

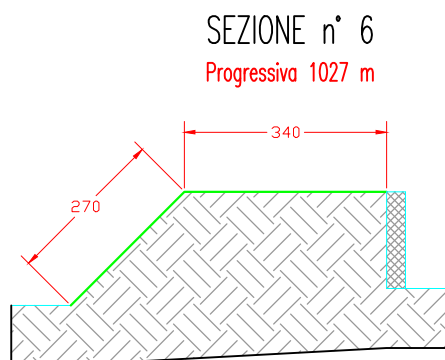
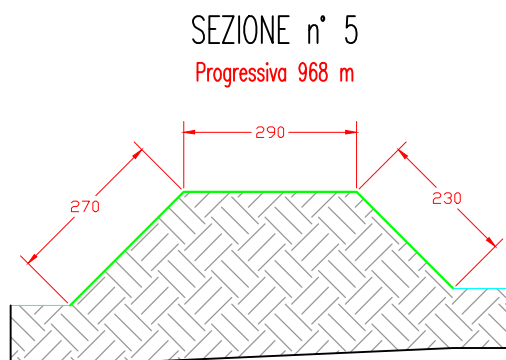
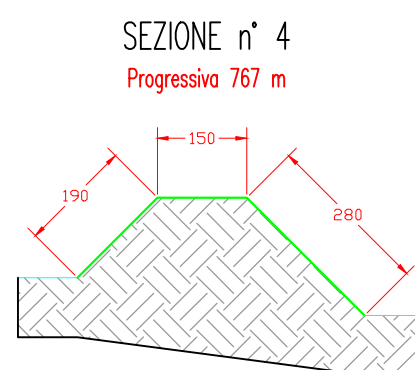
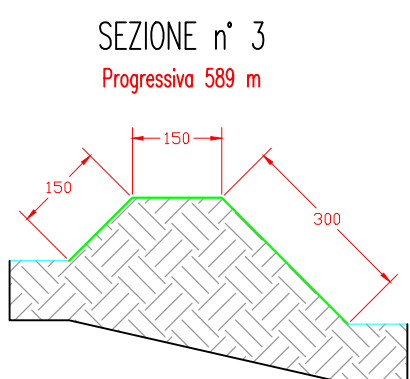
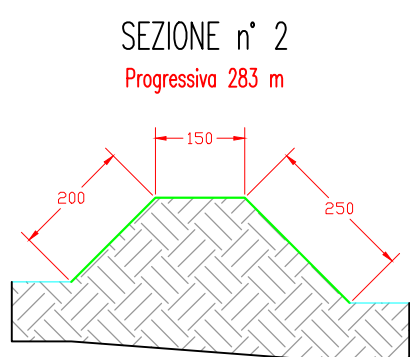
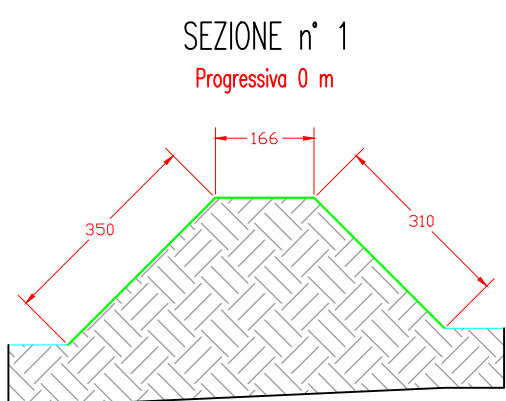


FIUME DORA BALTEA – SPONDA DESTRA



NOTA:
Le sezioni sono rappresentate in modo schematico

LEGENDA

- Argini
- Viabilità per accesso agli argini
- limite comunale

Scala 1 : 5.000



AGENZIA INTERREGIONALE PER IL FIUME PO
UFFICIO OPERATIVO DI TORINO
Direzione Territoriale Idrografica Piemonte Occidentale
Opere Idrauliche di II e III categoria - fiume Po ed affluenti

Ordine di Servizio n° ____
ANNUALITA' ____

TO-E-177-M - ACCORDO QUADRO 2024-2026 - Relativo ai lavori di
manutenzione delle opere idrauliche e dei corsi d'acqua di competenza della Direzione
Territoriale Idrografica Piemonte occidentale: lotto n°2

CUP: B67G24000090001

CIG: _____

ELABORATO:

PLANIMETRIA ARGINE CROTTE
IN DESTRA DORA BALTEA

SCALA:

1:5'000

ALLEGATO:

D07

REV.	DESCRIZIONE	DATA	REDAZIONE	VERIFICA
00	Prima emissione	Marzo 2024	G.M.	M.G.
01				
02				
03				

IL TECNICO

Ing. Giovanni MASSAZZA

Visto: Il Responsabile del Procedimento
Ing. Massimo GIOANA